



## Trafford Road Improvement Scheme Resurfacing Works

### *Phase 1 – From Trafford Road bridge to The Quays*

*Please note this document has been updated on 4 April with revised closure times during the first two weeks of the works. Please refer to [p.8 for details](#).*

From 9 April we will begin the resurfacing works along Trafford Road from the Trafford Road bridge to the junction with The Quays. This is Phase 1.

This work will take place in April and May and during the summer. Most of this work will take place overnight, to minimise potential disruption to traffic.

Between 9 April and 23 April night works will start at 19:30 and then at 19:00 between 25 April and 12 May, although you will see men working to put traffic management out 30 minutes before the closure is in place. The work will be completed in stages so there will be no continuous road closure other than the shift hours detailed further in the document.

Certain measures have been implemented to mitigate noise levels:

- Milling ([explained under Phase 1 Overview](#)) work to be minimised at 00:30, where possible.
- Areas near to residents will be undertaken at weekends (days), where possible.
- Breaking out most of the iron work (manhole covers, road gullies and duct covers) will be undertaken during the day to reduce noise at night and without closing the road.

This has been discussed with Salford City Council, TfGM and the following programme agreed by all parties.

These works will be completed in three stages. The details of when the work will be taking place and at what locations are included below. The final high friction surface coating will take place 28 days after Stage 2 is completed. We will update you with days and times prior to this work taking place.

Please note the provided schedule is subject to change if the works are stalled for reasons outside of our control such as adverse weather. We will provide updates should any delays occur.

We apologise in advance for any inconvenience.

If you'd like to get in touch regarding the works, please email Tess Smith at [tessasmith@sisk.co.uk](mailto:tessasmith@sisk.co.uk)

### *Phase 2 - from The Quays to the roundabout at the M602 roundabout – To be confirmed*

This work will take place in the summer and we will contact you with dates as soon as these are planned in.



## Frequently Asked Questions

### *What is Controlled Access?*

This means there will be traffic lights controlled by a member of staff at the specified location. They may not be able to let you through straightaway as work is taking place within the area you need to pass. Rather than closing the road completely we can enable access but there will be a waiting period.

### *Closures Southbound are from the M602 Roundabout no matter where you are working, why is this?*

It is closed from the roundabout to stop any unnecessary traffic issues at the working area. Closures are mainly in place for 'through traffic' which is using Trafford Road as a route to White City Roundabout and beyond. To avoid the closure the diversion via Regent Road needs to be used.

If vehicles were to get to The Quays and then use Broadway, this would cause volumes of traffic and potentially cause traffic jams through this area, therefore we divert traffic prior to getting to the working area.

### *What do the different colour lines represent on the map drawings?*

The coloured lines indicate the following:

**RED LINE – road closure section**

**BLUE LINE – diversion route**

**GREEN LINE – alternative diversion route**

<b>TRAFFORD ROAD IMPROVEMENT SCHEME RESURFACING WORKS.....</b>	<b>1</b>
Phase 1 – From Trafford Road bridge to The Quays.....	1
Phase 2 - from The Quays to the roundabout at the M602 roundabout – To be confirmed .....	1
<b>FREQUENTLY ASKED QUESTIONS .....</b>	<b>2</b>
What is Controlled Access? .....	2
Closures Southbound are from the M602 Roundabout no matter where you are working, why is this?.....	2
What do the different colour lines represent on the map drawings? .....	2
<b>PHASE 1 OVERVIEW – STAGE 1: MILLING AND BINDER COURSE.....</b>	<b>5</b>
Day Time Works .....	5
Night Time Works.....	6
<b>PHASE 1 OVERVIEW – STAGE 2: SURFACE COURSE.....</b>	<b>7</b>
<b>PHASE 1 OVERVIEW – STAGE 3: HIGH FRICTION SURFACE COATING – TO BE CONFIRMED .....</b>	<b>8</b>
<b>WORKS DETAILS.....</b>	<b>9</b>
STAGE 1: MILLING AND BINDER COURSE .....	9
Area 1: Trafford Road bridge to Exchange Quay, Northbound .....	9
Date and working hours are as follows: .....	9
Road closure (from Saturday 9 April at 0800 to Sunday 10 April at 1800) .....	9
Diversion route and Traffic Management .....	10
Area 2: Clippers Quay to Merchants Quay, Northbound .....	11
Date.....	11
Road Closures (between 1930 – 0630 only) .....	11
Diversion route and Traffic Management .....	12
Area 3: Merchants Quay to the Quays, Northbound .....	13
Date.....	13
Road Closures (between 1930 – 0630 only) .....	13
Diversion route and Traffic Management .....	14
Area 4: The Quays including the junctions of Trafford Road, Waterfront Quay and Furness Quay .....	15
Date.....	15
Road Closures (between 1900 – 0600 only) .....	15
Diversion route and Traffic Management .....	16
Area 5: The Quays to Merchants Quay, Southbound .....	17
Date.....	17
Area 6: Merchants Quay to Ordsall Lane, Southbound .....	18
Date.....	18
Road Closures (between 1930 – 0630 only) .....	18
Diversion route and Traffic Management .....	19
Area 7: Ordsall Lane to Colgate Lane, Southbound .....	20
Date.....	20
Road Closures (between 1930 – 0630 only) .....	20
Diversion route and Traffic Management .....	21
Area 8: Colgate Lane to the Trafford Road bridge, Southbound .....	22
Date.....	22
Road Closures (between 1930 – 0630 only) .....	22
Diversion route and Traffic Management .....	22
STAGE 2: SURFACING COURSE .....	23
Area 1: The Trafford Road bridge to The Quays, Northbound .....	23
Date.....	23
Road Closures (between 1930 – 0630 only) .....	23
Diversion route and Traffic Management .....	24
Area 2: The Trafford Road bridge to Merchants Quay, Northbound .....	25
Date.....	25
Road Closures (between 1930 – 0630 only) .....	25
Diversion route and Traffic Management .....	26
Area 3: The Quays including the junctions of Trafford Road, Waterfront Quay and Furness Quay .....	27
Date.....	27

Road Closures (between 1900 – 0600 only) .....	27
Diversion route and Traffic Management .....	28
Area 4: Merchants Quay to The Trafford Road bridge, Southbound .....	29
Date .....	29
Road Closures (between 1900 – 0600 only) .....	29
Diversion route and Traffic Management .....	30
Area 5: Merchants Quay to The Trafford Road bridge, Southbound .....	31
Date .....	31
Road Closures (between 1900 – 0600 only) .....	31
Diversion route and Traffic Management .....	32

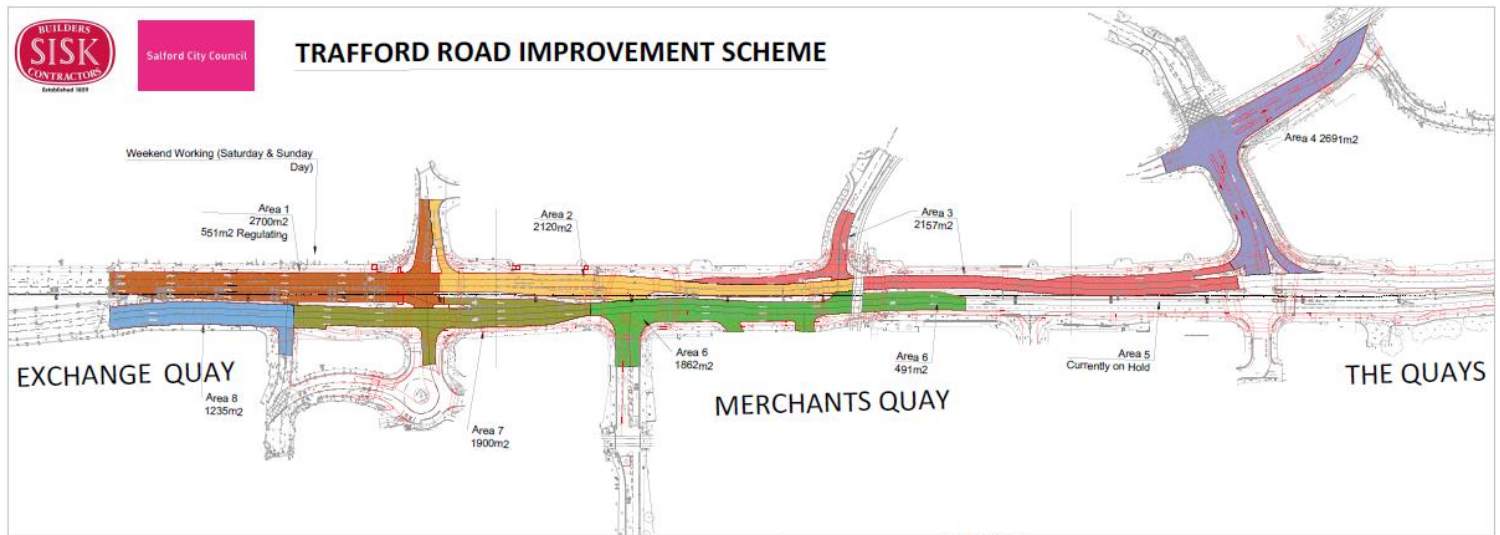
# Phase 1 Overview – Stage 1: Milling and Binder Course

The first stage of works will take place over eight sections to complete milling works and laying the binder course. Milling is the process of removing the top layer of asphalt without disturbing the underlying subbase. The binder course is the first layer of asphalt to be laid.

Machines will be used to do this work and it will be noisy so to minimise this disruption all milling operations will be reduced at 00:30 between 9 April - 23 April and then at 00:00 between 25 April - 12 May. Work in residential areas will be undertaken during the day at weekends, where we are able to.

The work will move up in sections across eight areas and will work up Trafford Road from the Trafford Road bridge to The Quays and back down. Please see the drawing below to view the different areas and the table for dates and times of working.

*In the sections around Metrolink milling work will be undertaken after 01:15 to avoid service disruption.*



## Day Time Works

Works Area	Primary Road Closure	Closure Date & Times
<b>Area 1:</b> Trafford Road bridge to Exchange Quay, Northbound (this area corresponds with the orange area highlighted on the diagram)	Trafford Road Northbound between White City Roundabout & Merchants Quay	0800 Saturday 9 - 1800 Sunday 10 <b>April</b>

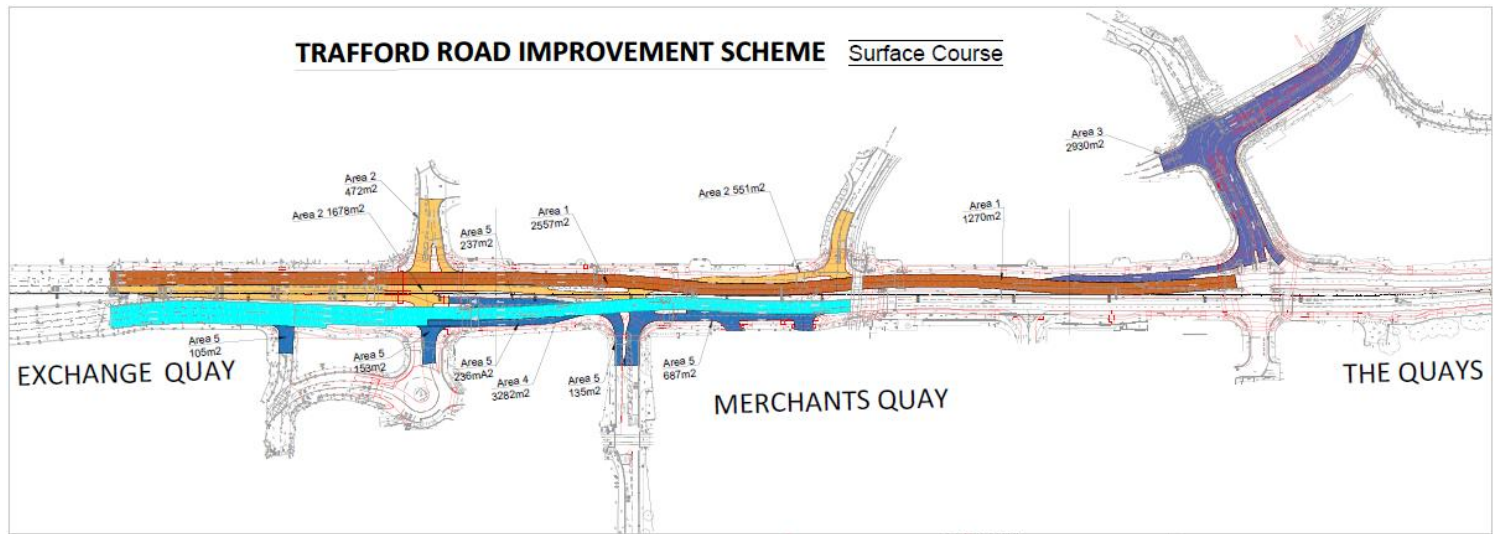


## Night Time Works

Works Area	Primary Road Closure	Closure Date & Times
<b>Area 2:</b> Clippers Quay to Merchants Quay, Northbound (this area corresponds with the yellow area highlighted on the diagram)	Trafford Road Northbound between White City Roundabout & Merchants Quay	1930 Monday 11 – 0630 Tuesday 12 <b>April</b>
<b>Area 3:</b> Merchants Quay to The Quays, Northbound (this area corresponds with the red area highlighted on the diagram)	Trafford Road Northbound between White City Roundabout & The Quays	1930 Tuesday 12 – 0630 Wednesday 13 <b>April</b>
<b>Area 4:</b> The Quays including the junctions of Trafford Road, Waterfront Quay and Furness Quay (this area corresponds with the purple area highlighted on the diagram)	No entry to The Quays, Waterfront Quay and Furness Quay from Trafford Road	1900 Friday 6 – 0600 Saturday 7 <b>May</b>
<b>Area 5:</b> The Quays to Merchants Quay, Southbound - TBC	Trafford Road Southbound between M602 Roundabout & Merchants Quay, Southbound	TBC (on hold)
<b>Area 6:</b> Merchants Quay to Ordsall Lane, Southbound (this area corresponds with the light green area highlighted on the diagram)	Trafford Road Southbound between M602 Roundabout & Exchange Quay	1930 Wednesday 13 – 0630 Thursday 14 <b>April</b>
<b>Area 7:</b> Ordsall Lane to Colgate Lane, Southbound (this area corresponds with the dark green area highlighted on the diagram)	Trafford Road Southbound between M602 Roundabout and Colgate Lane	1930 Tuesday 19 – 0630 Wednesday 20 <b>April</b>
<b>Area 8:</b> Colgate Lane to the Trafford Road bridge, Southbound (this area corresponds with the blue area highlighted on the diagram)	Trafford Road Southbound between M602 Roundabout & White City Roundabout	1930 Wednesday 20 – 0630 Thursday 21 <b>April</b>

## Phase 1 Overview – Stage 2: Surface Course

The surface course is the top layer of road construction (prior to markings). This will take place over five sections.



Works Area	Primary Road Closure	Closure Date & Times
<b>Area 1:</b> The Trafford Road bridge to The Quays, Northbound (this area corresponds with the orange area highlighted on the diagram)	Trafford Road Northbound between White City Roundabout and The Quays	1930 Thursday 21 – 0630 Friday 22 <b>April</b>
<b>Area 2:</b> The Trafford Road bridge to Merchants Quay, Northbound (this area corresponds with the yellow area highlighted on the diagram)	Trafford Road Northbound between White City Roundabout and The Quays	1930 Friday 22 – 0630 Saturday 23 <b>April</b>
<b>Area 3:</b> The Quays including the junctions of Trafford Road, Waterfront Quay and Furness Quay (this area corresponds with the purple) area highlighted on the diagram)	No entry to The Quays, Waterfront Quay and Furness Quay from Trafford Road	1900 Wednesday 11 – 0600 Thursday 12 <b>May</b>
<b>Area 4:</b> Merchants Quay to The Trafford Road bridge, Southbound (this area corresponds with the dark blue area highlighted on the diagram)	Trafford Road Southbound between M602 Roundabout & White City Roundabout	1900 Monday 25 – 0600 Tuesday 26 <b>April</b>
<b>Area 5:</b> Merchants Quay to The Trafford Road bridge, Southbound (this area corresponds with the light blue area highlighted on the diagram)	Trafford Road Southbound between M602 Roundabout & White City Roundabout	1900 Tuesday 26 – 0600 Wednesday 27 <b>April</b>

## Phase 1 Overview – Stage 3: High Friction Surface Coating – *to be confirmed*

This is the final stage of Phase 1 which will take place a minimum 28 calendar days after the surface course.

This work is provisionally scheduled to take place throughout June and July. We will update you with detailed days and times prior to this taking place.





## *Diversion route and Traffic Management*

### **Northbound**

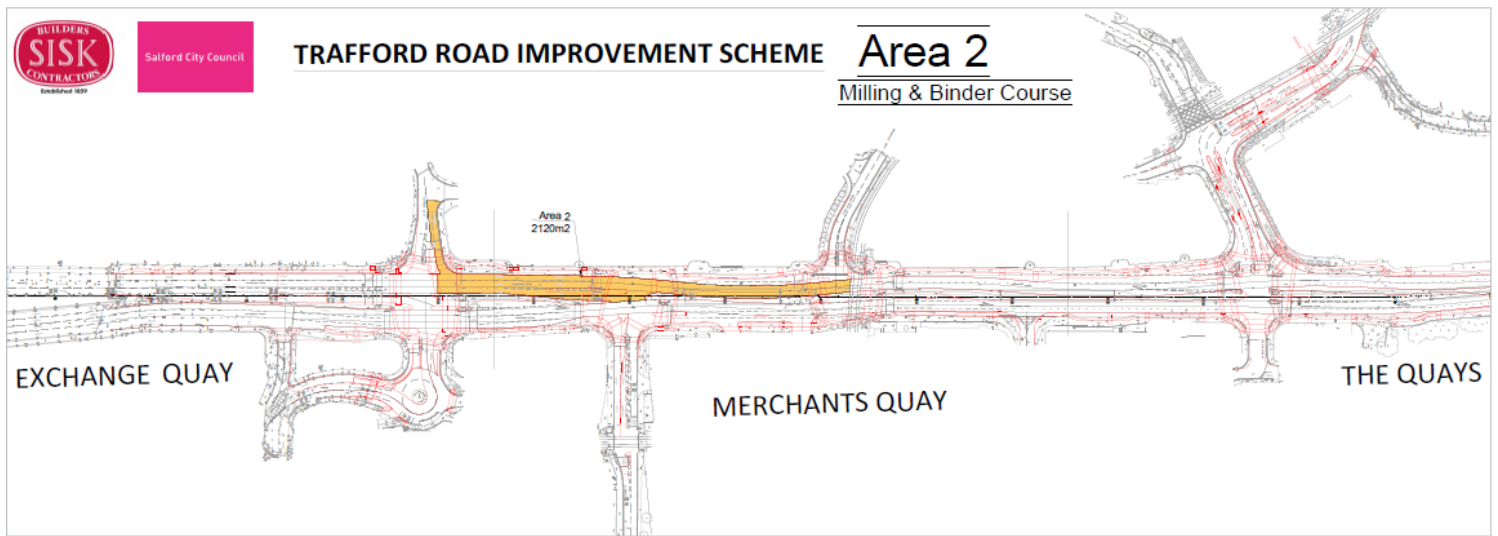
- Primary Diversion Route via A56 & Regent Road
- Clippers Quay onto Trafford Road (left turn only)

### **Southbound**

- Trafford Road Southbound into Clippers Quay (right turn only)
- Exchange Quay onto Trafford Road (left turn only)

Controlled access with traffic lights will be maintained to Clippers Quay but there may be delays and long waits (30 to 60 minutes). If your visit is not essential, please avoid this area while the resurfacing takes place. We apologise for the inconvenience. *(We finish working at 1800 on the Saturday, traffic lights will be left to let traffic in and out of Clippers Quay with no delays of work taking place, until we return Sunday morning)*

## Area 2: Clippers Quay to Merchants Quay, Northbound

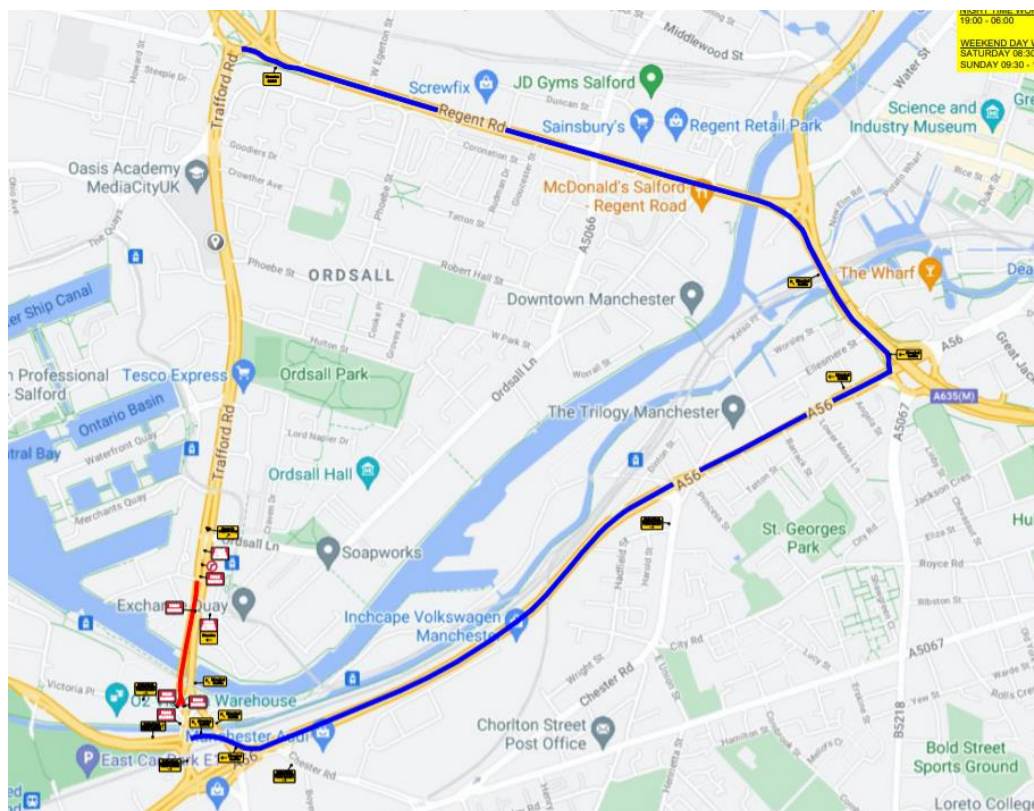


### Date

From Monday 11 April at 1930 to Tuesday 12 April 0630 – 1 night

### Road Closures (between 1930 – 0630 only)

- Trafford Road Northbound between White City Roundabout & Merchants Quay
- Merchants Quay at the Junction of Trafford Road



## *Diversion route and Traffic Management*

### **Northbound**

- Primary Diversion Route via A56 & Regent Road
- Merchants Quay onto Trafford Road (Access via Waterfront Quay & The Quays)

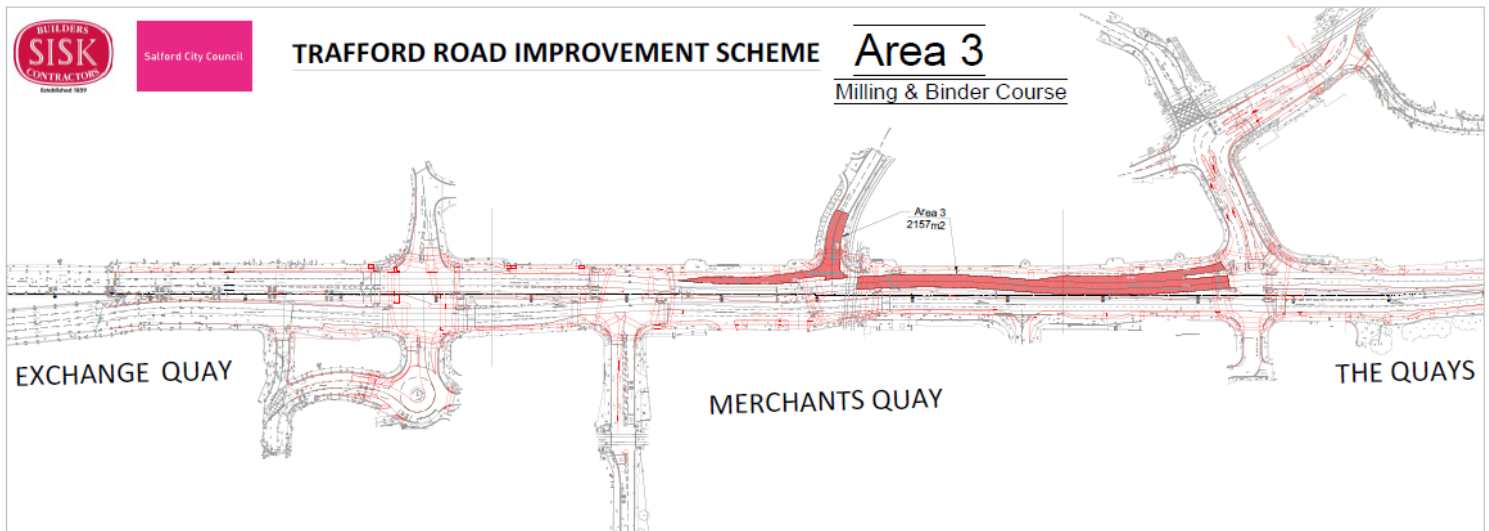
### **Southbound**

- Clippers Quay onto Trafford Road (straight across and right turn only)
- Trafford Road Southbound into Clippers Quay (right turn only)

Controlled access will be maintained to Clippers Quay but there may be delays and long waits (30 to 60 minutes). If your visit is not essential, please avoid this area while the resurfacing takes place. We apologise for the inconvenience.



## Area 3: Merchants Quay to the Quays, Northbound

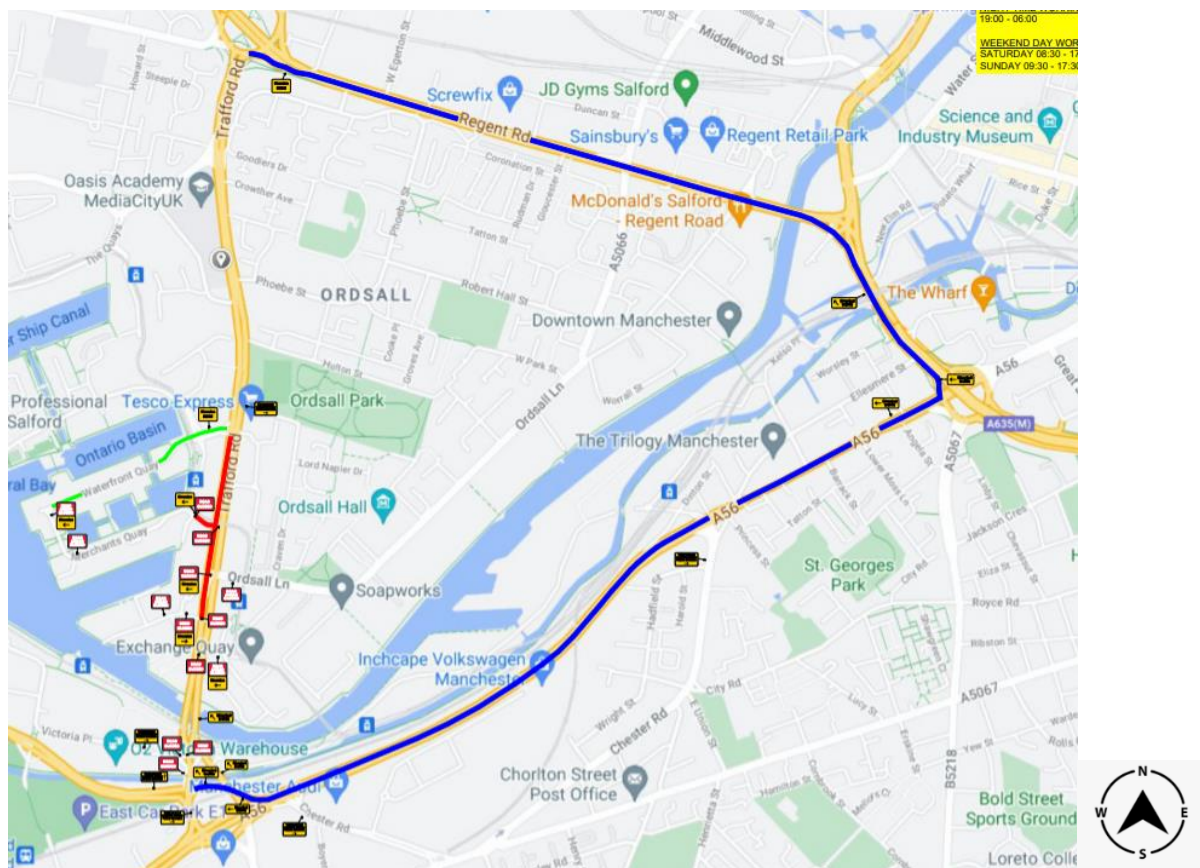


### Date

From Tuesday 12 April 1930 to Wednesday 13 April 0630 – 1 night

### Road Closures (between 1930 – 0630 only)

- Trafford Road Northbound between White City Roundabout & The Quays
- Merchants Quay at the Junction of Trafford Road



## *Diversion route and Traffic Management*

### **Northbound & Southbound**

- Primary Diversion Route via A56 & Regent Road

### **Southbound**

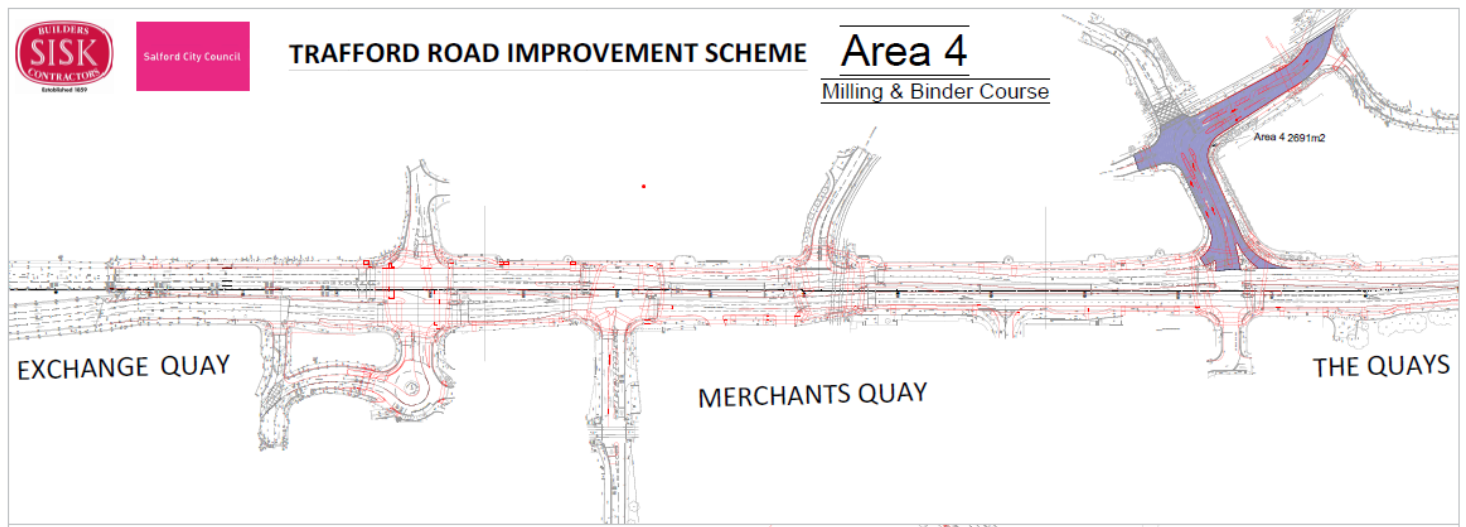
- Clippers Quay onto Trafford Road (straight across and right turn only)

### **Both directions**

- Merchants Quay onto Trafford Road (access via Waterfront Quay & The Quays)



## Area 4: The Quays including the junctions of Trafford Road, Waterfront Quay and Furness Quay

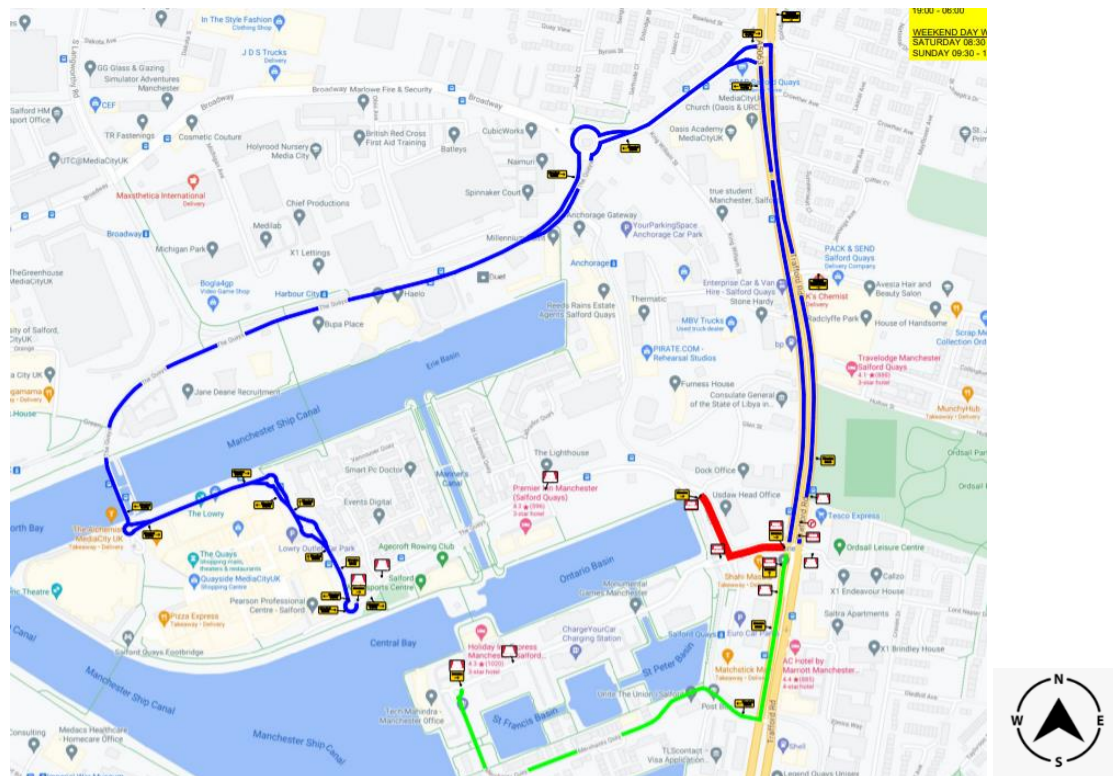


### Date

From Friday 6 May 1900 to Saturday 7 May at 0600 – 1 night

### Road Closures (between 1900 – 0600 only)

- The Quays at the Junction of Trafford Road
- The Quays at the Junction of Waterfront Quay
- The Quays at the Junction of Furness Quay
- Access and exit into Capital Quay
- Access will be provided into the car park for the Matchstick Man till 2300
- Access into Furness Quay will be restricted from 2300



## *Diversion route and Traffic Management*

### **Northbound & Southbound**

- Primary Diversion Route via Broadway from Trafford Road
- Access to and from Salford Quays including Lowry Outlet via Broadway

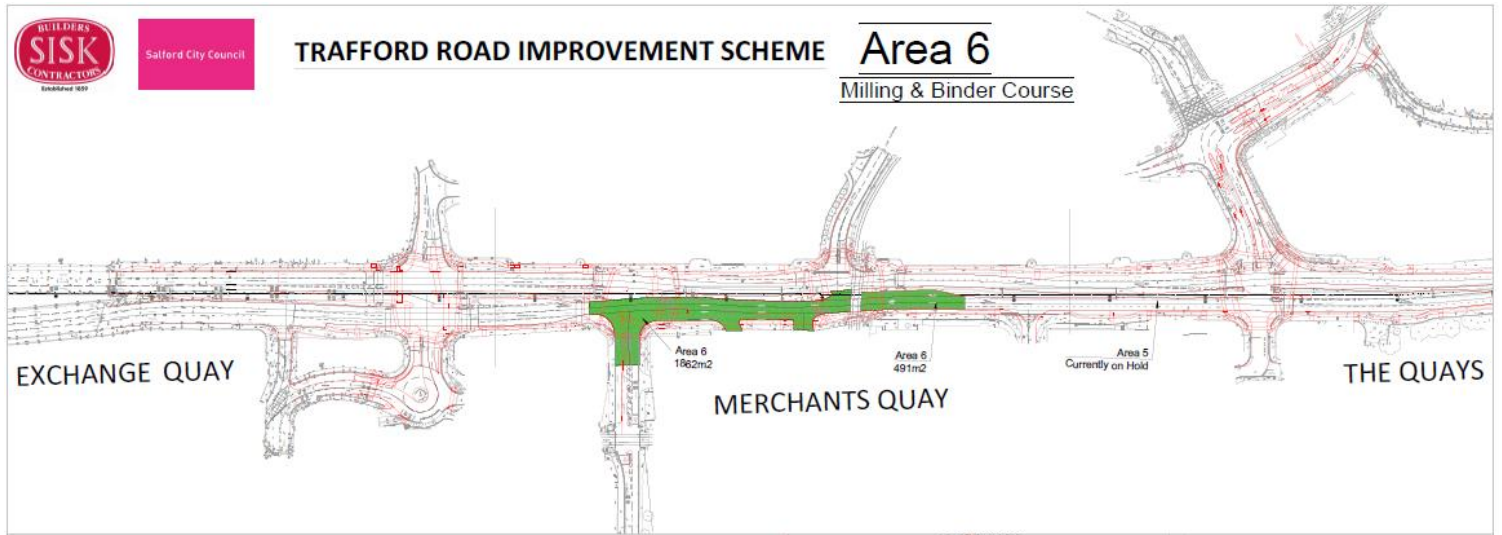
Controlled access will be maintained to Furness Quay but there may be delays and long waits (30 to 60 minutes). If your visit is not essential, please avoid this area while the resurfacing takes place. We apologise for the inconvenience.

## *Area 5: The Quays to Merchants Quay, Southbound*

### *Date*

TBC - currently on hold due to issues outside of our control which prohibit working in this area. We will provide a separate update once this work is planned in. We apologise for any inconvenience and thank you for your patience.

## Area 6: Merchants Quay to Ordsall Lane, Southbound

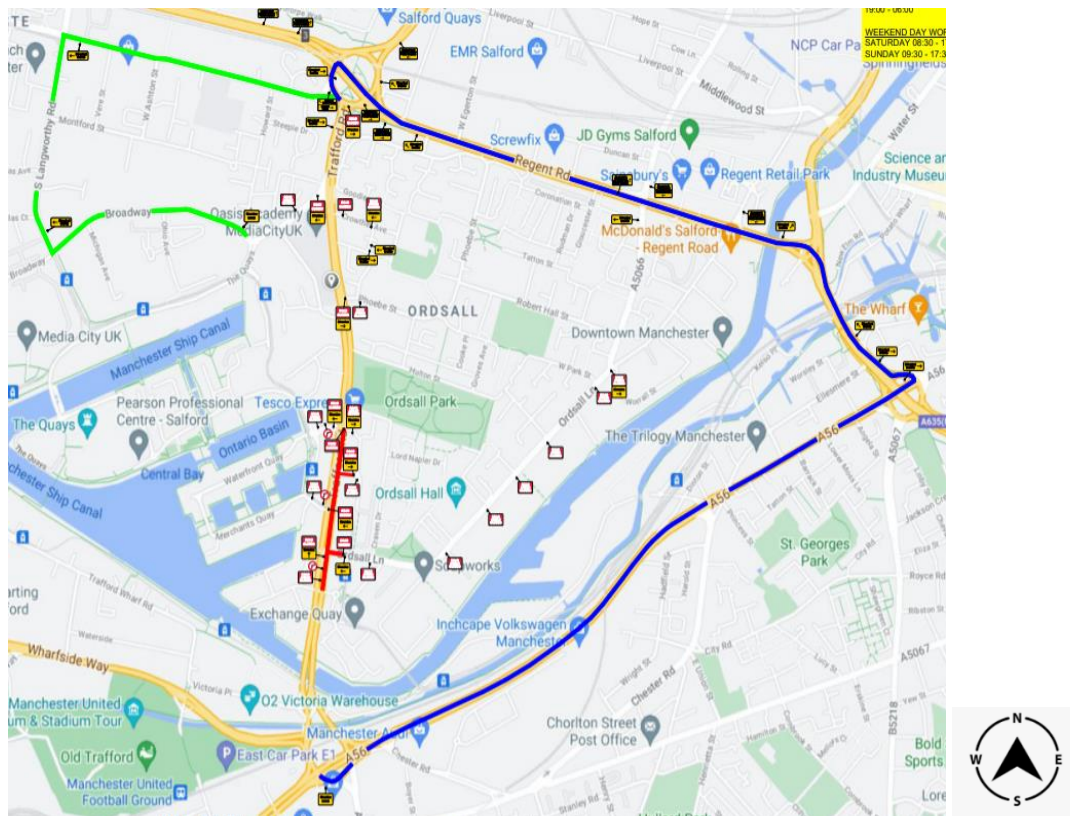


### Date

From Wednesday 13 April 1930 to Thursday 14 April 0630 – 1 night

### Road Closures (between 1930 – 0630 only)

- Trafford Road Southbound between M602 Roundabout & Exchange Quay
- Ordsall Lane at the Junction of Trafford Road
- Elmira Way at the Junction of Trafford Road
- Access into the Shell Garage will be provided until 2300



## *Diversion route and Traffic Management*

### **Southbound**

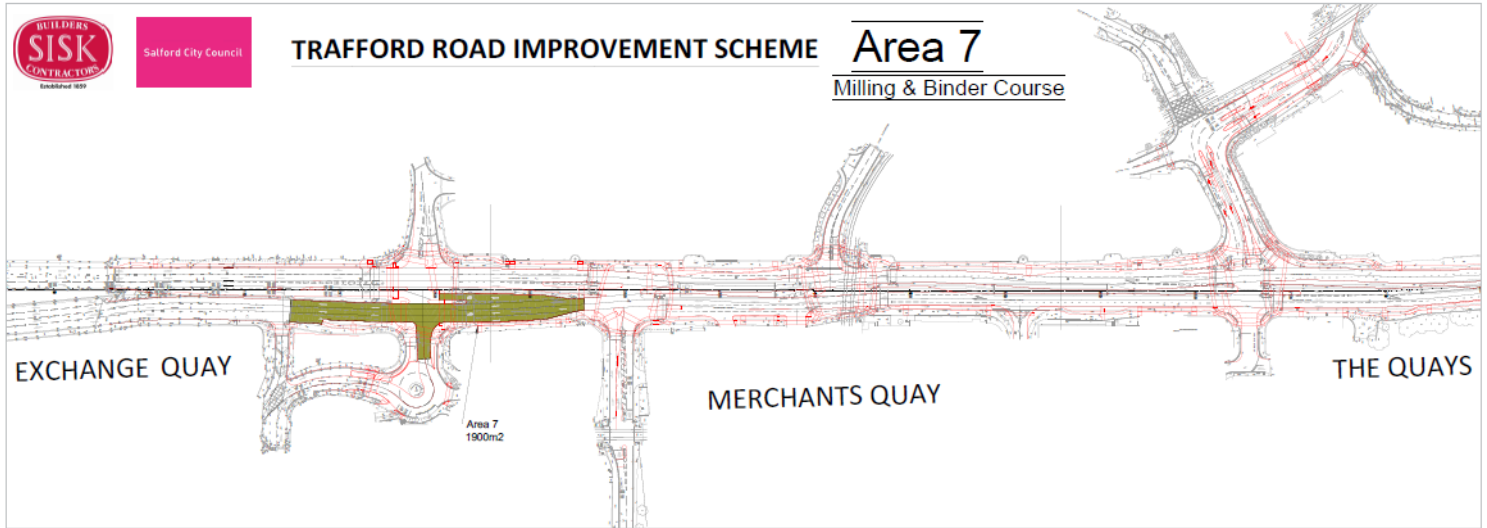
- Primary Diversion Route via Regent Road & A56
- Access to Salford Quays via Eccles New Road and South Langworthy Road

### **Northbound**

- No Access to Ordsall Lane via Trafford Road
- Merchants Quay onto Trafford Road (left turn only)
- Access to Trafford from Elmira Way via Tesco junction



## Area 7: Ordsall Lane to Colgate Lane, Southbound

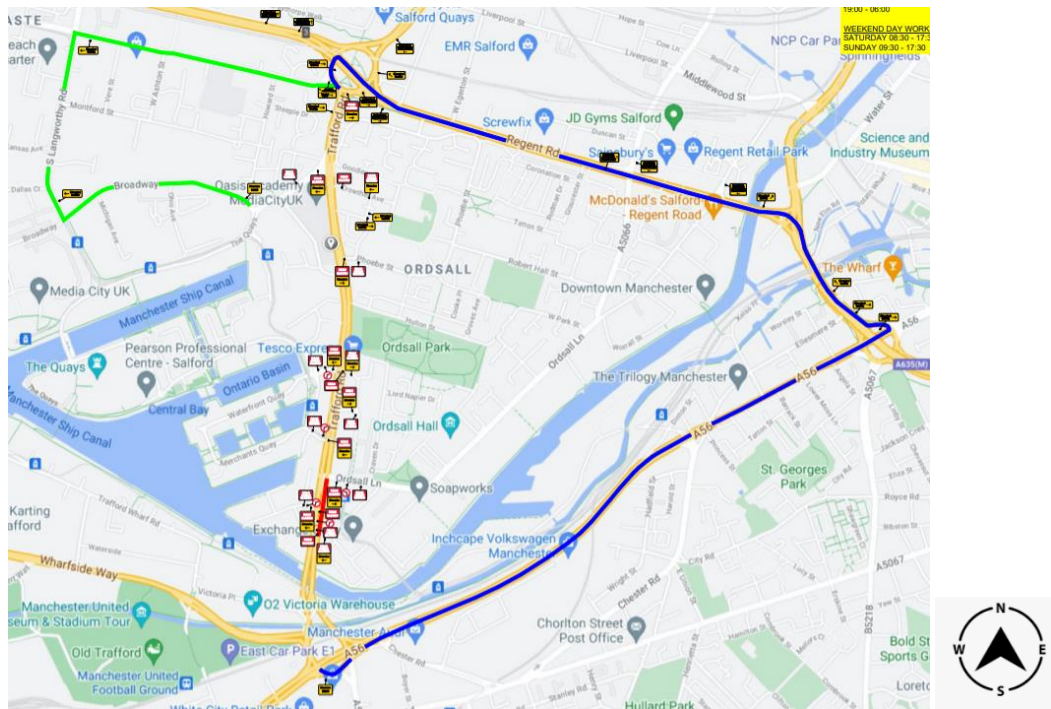


### Date

From Tuesday 19 April 1930 to Wednesday 20 April 0630 – 1 night

### Road Closures (between 1930 – 0630 only)

- Trafford Road Southbound between M602 Roundabout and Colgate Lane





## *Diversion route and Traffic Management*

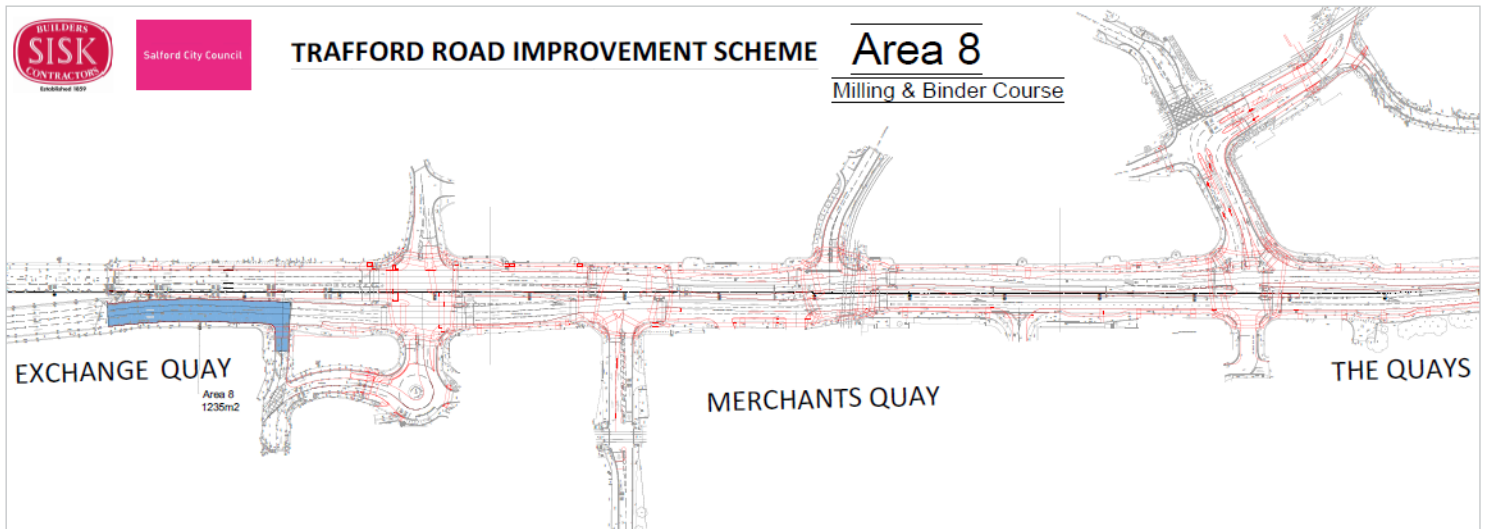
### **Southbound**

- Primary Diversion Route via Regent Road & A56
- Access to Salford Quays via Eccles New Road and South Langworthy Road
- Colgate Lane onto Trafford Road (left turn only)

### **Northbound**

- Clippers Quay onto Trafford Road (left turn only, Northbound)
  - Ordsall Lane onto Trafford Road (right turn only)
- 
- No Access into Exchange Quay from 19:00

## Area 8: Colgate Lane to the Trafford Road bridge, Southbound

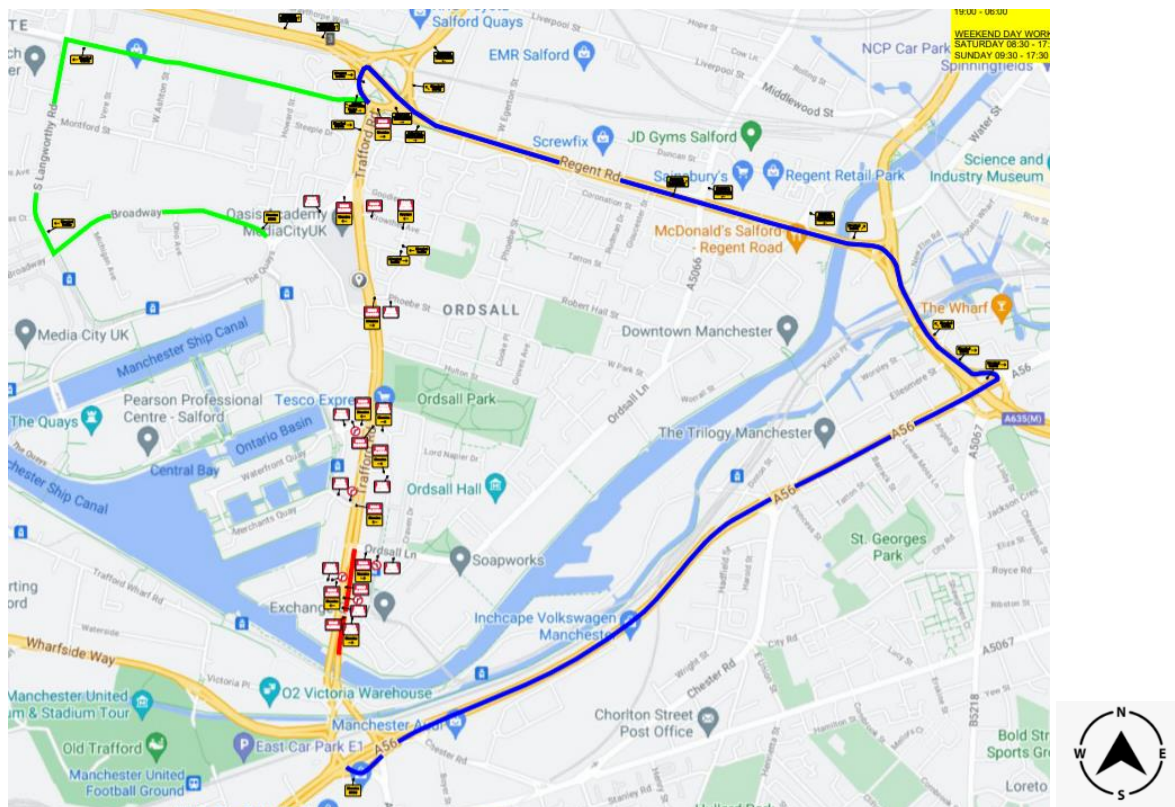


### Date

From Wednesday 20 April 1930 to Thursday 21 April 0630 – 1 night

### Road Closures (between 1930 – 0630 only)

- Trafford Road Southbound between M602 Roundabout & White City Roundabout



### Diversion route and Traffic Management

#### Southbound

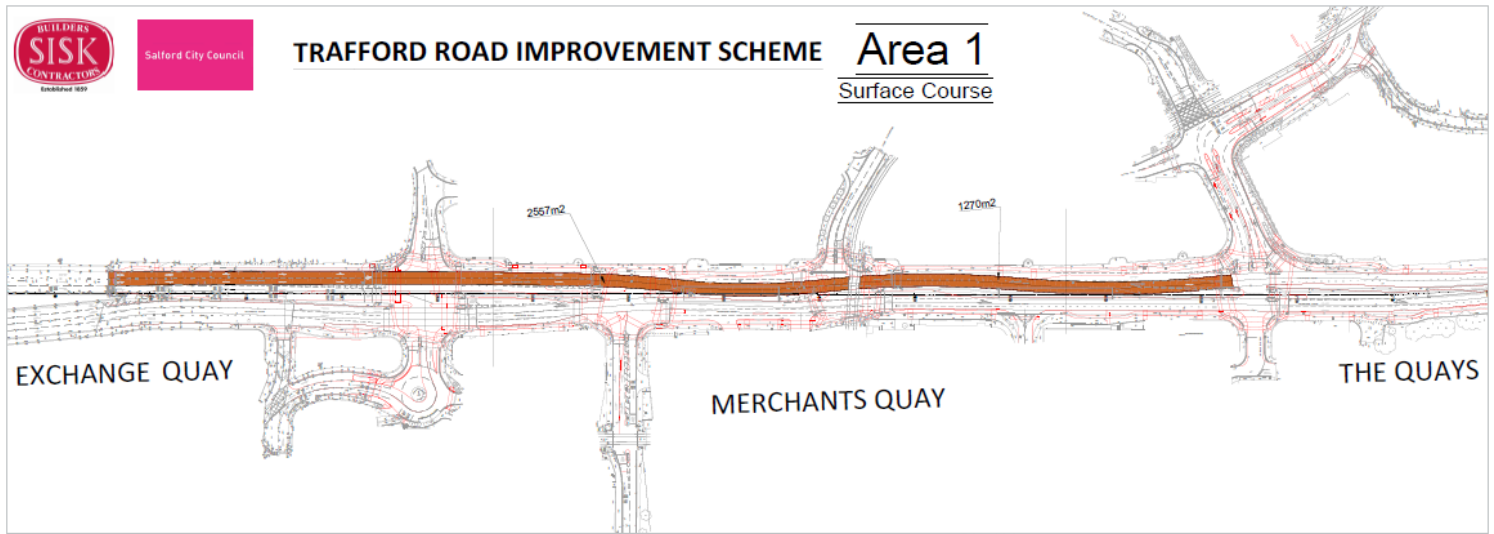
- Access to Salford Quays via Eccles New Road and South Langworthy Road

#### Northbound

- Colgate Lane onto Trafford Road (via Exchange Quay, right turn only)

# Stage 2: Surfacing Course

## Area 1: The Trafford Road bridge to The Quays, Northbound

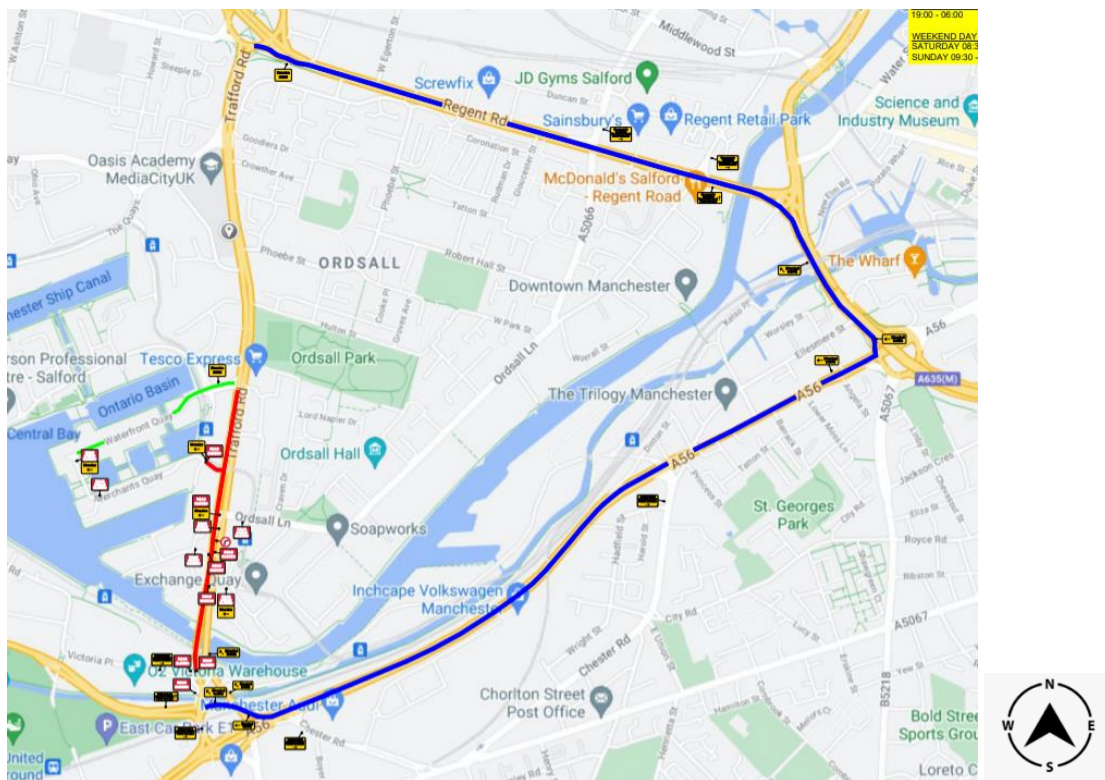


### Date

From Thursday 21 April 1930 to Friday 22 April 0630 – 1 night

### Road Closures (between 1930 – 0630 only)

- Trafford Road Northbound between White City Roundabout and The Quays
- Merchants Quay at the Junction of Trafford Road



## *Diversion route and Traffic Management*

### **Northbound**

- Primary Diversion Route via A56 & Regent Road

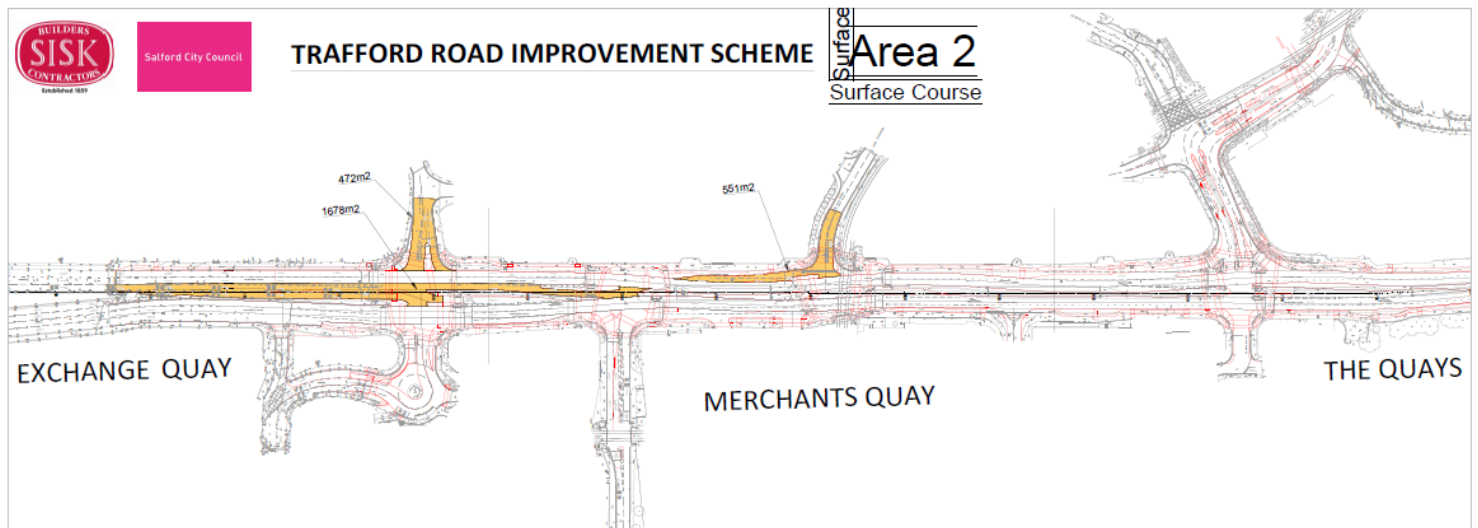
### **Southbound**

- Clippers Quay onto Trafford Road (straight across and right turn only)
- Trafford Road Southbound into Clippers Quay (right turn only)
  
- Merchants Quay onto Trafford Road (access via Waterfront Quay & The Quays)

Controlled access will be maintained to Clippers Quay but there may be delays and long waits (30 to 60 minutes). If your visit is not essential, please avoid this area while the resurfacing takes place. We apologise for the inconvenience.



## Area 2: The Trafford Road bridge to Merchants Quay, Northbound

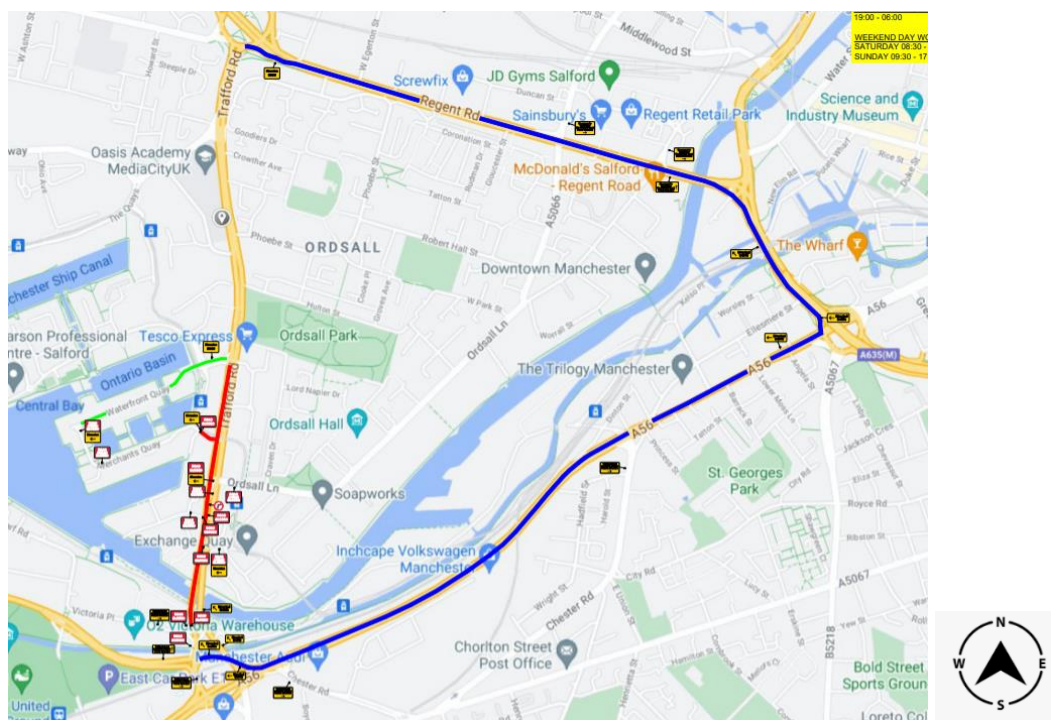


### Date

From Friday 22 April 1930 to Saturday 23 April 0630 – 1 night

### Road Closures (between 1930 – 0630 only)

- Trafford Road Northbound between White City Roundabout and The Quays
- Merchants Quay at the Junction of Trafford Road



## *Diversion route and Traffic Management*

### **Northbound**

- Primary Diversion Route via A56 & Regent Road

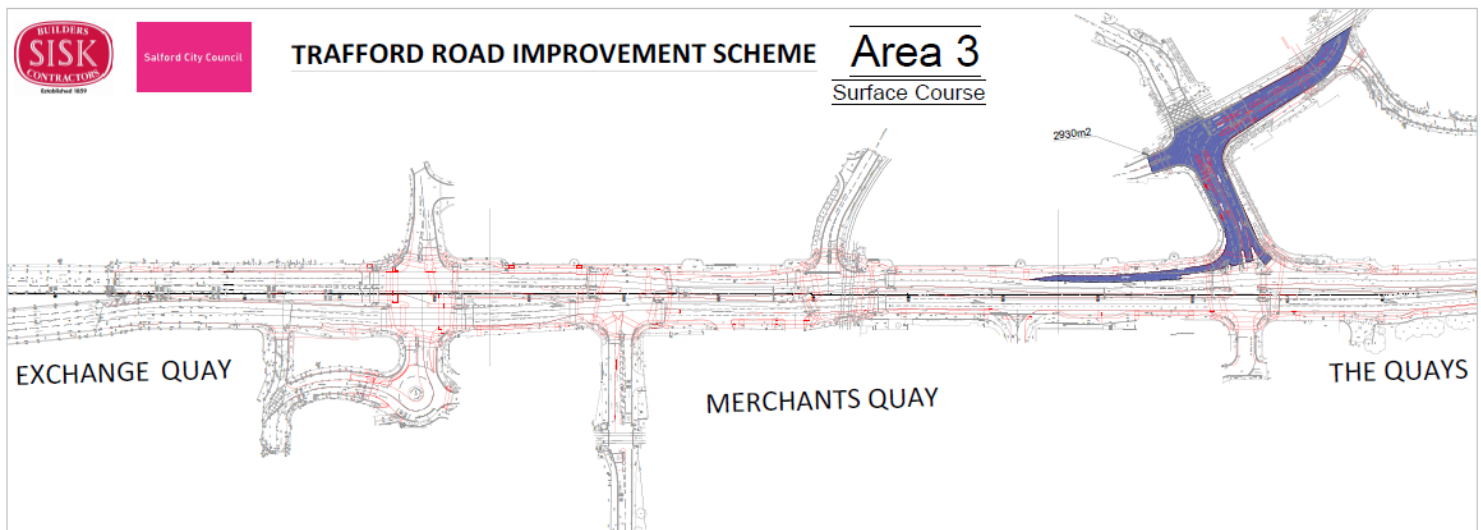
### **Southbound**

- Clippers Quay onto Trafford Road (straight across and right turn only)
- Trafford Road into Clippers Quay (right turn only)
- Merchants Quay onto Trafford Road (access via Waterfront Quay & The Quays)

Controlled access will be maintained to Clippers Quay but there may be delays and long waits (30 to 60 minutes). If your visit is not essential, please avoid this area while the resurfacing takes place. We apologise for the inconvenience.



## Area 3: The Quays including the junctions of Trafford Road, Waterfront Quay and Furness Quay

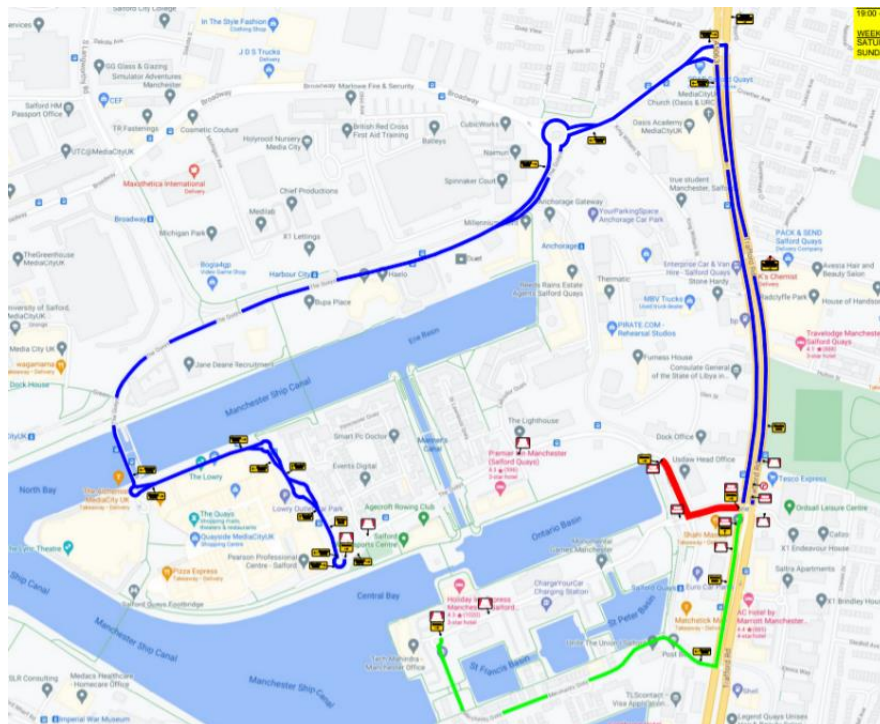


### Date

From Wednesday 11 May 1900 to Thursday 12 May 0600

### Road Closures (between 1900 – 0600 only)

- The Quays at the Junction of Trafford Road
- The Quays at the Junction of Waterfront Quay
- The Quays at the Junction of Furness Quay
- Access and exit into Capital Quay
- Access will be provided into the car park for the Matchstick Man till 2300
- Access into Furness Quay will be restricted from 2300

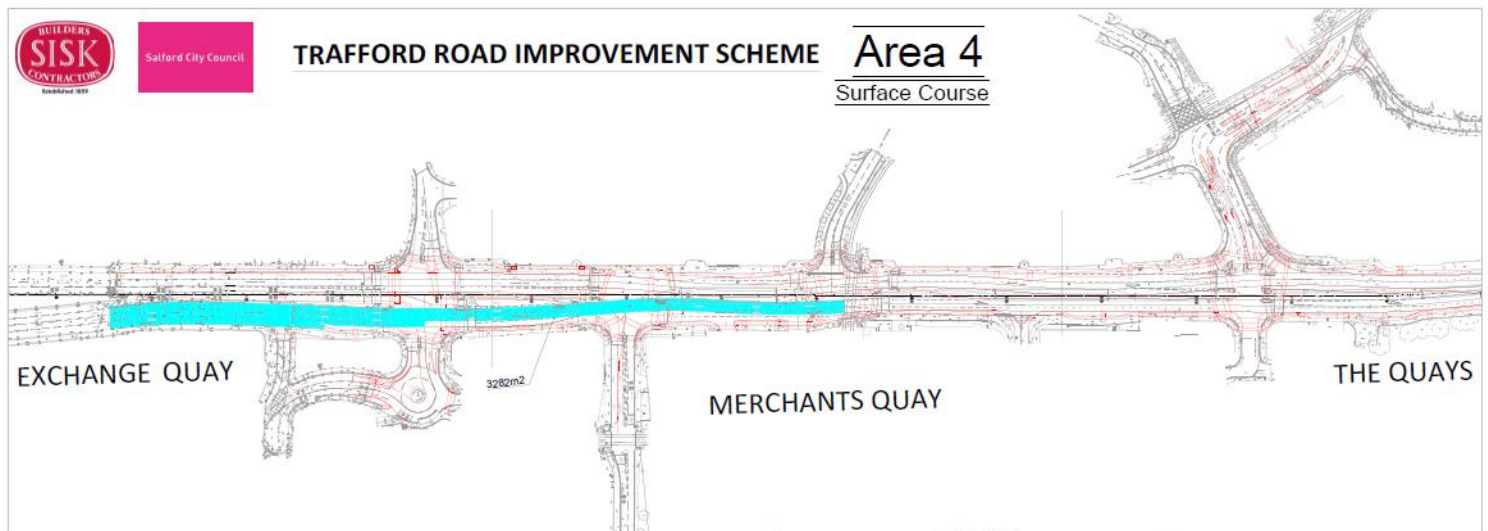


### *Diversion route and Traffic Management*

- Primary Diversion Route via Broadway from Trafford Road Northbound
- Access to and from Salford Quays including Lowry Outlet via Broadway
- Access to Capital Quay will be maintained until 23:00 via Merchants / Waterfront Quay

Controlled access will be maintained to Furness Quay but there may be delays and long waits (30 to 60 minutes). If your visit is not essential, please avoid this area while the resurfacing takes place. We apologise for the inconvenience.

## Area 4: Merchants Quay to The Trafford Road bridge, Southbound

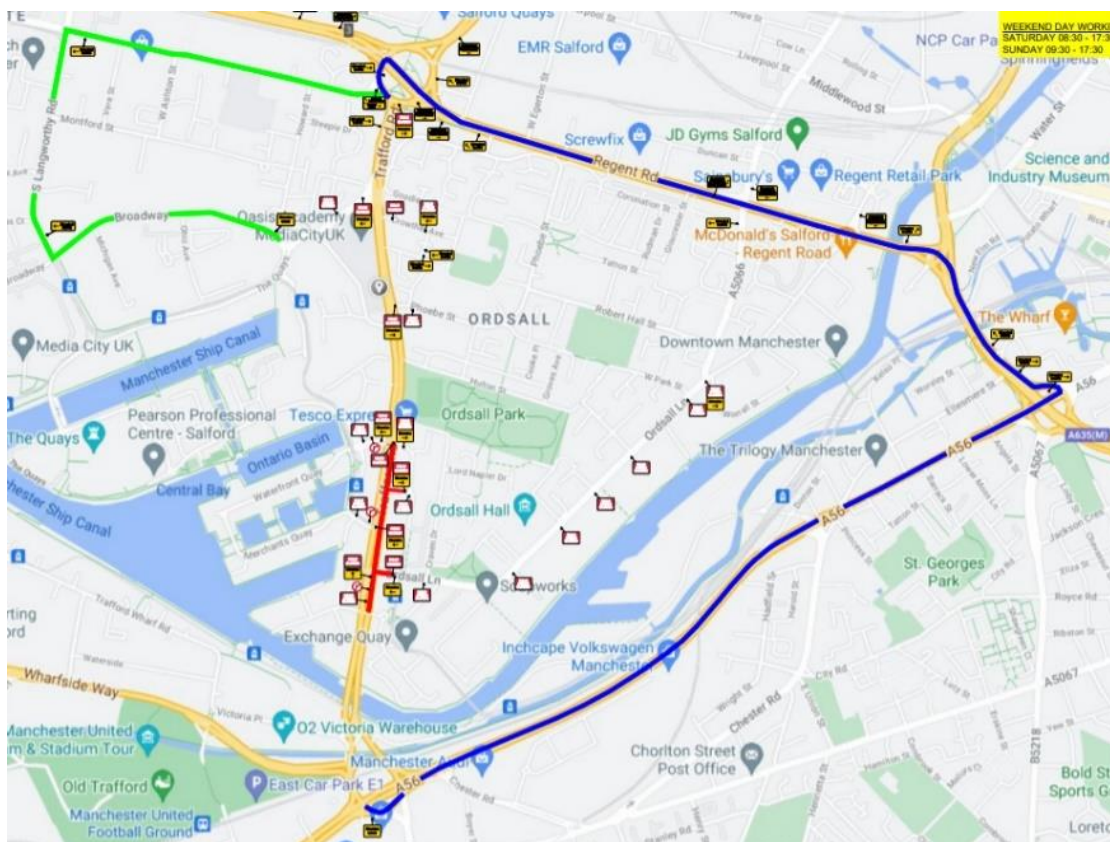


### Date

From Monday 25 1900 to Tuesday 26 April 0600 – 1 night

### Road Closures (between 1900 – 0600 only)

- Trafford Road Southbound between M602 Roundabout & White City Roundabout
- Elmira Way (The Marriott) at the junction of Trafford Road. The junction at Tesco will remain open
- Ordsall Lane at the junction with Trafford Road
- Access into the Shell Garage will be provided until 2300



## *Diversion route and Traffic Management*

### **Southbound**

- Primary Diversion Route via Regent Road & A56
- Access to Salford Quays via Eccles New Road and South Langworthy Road

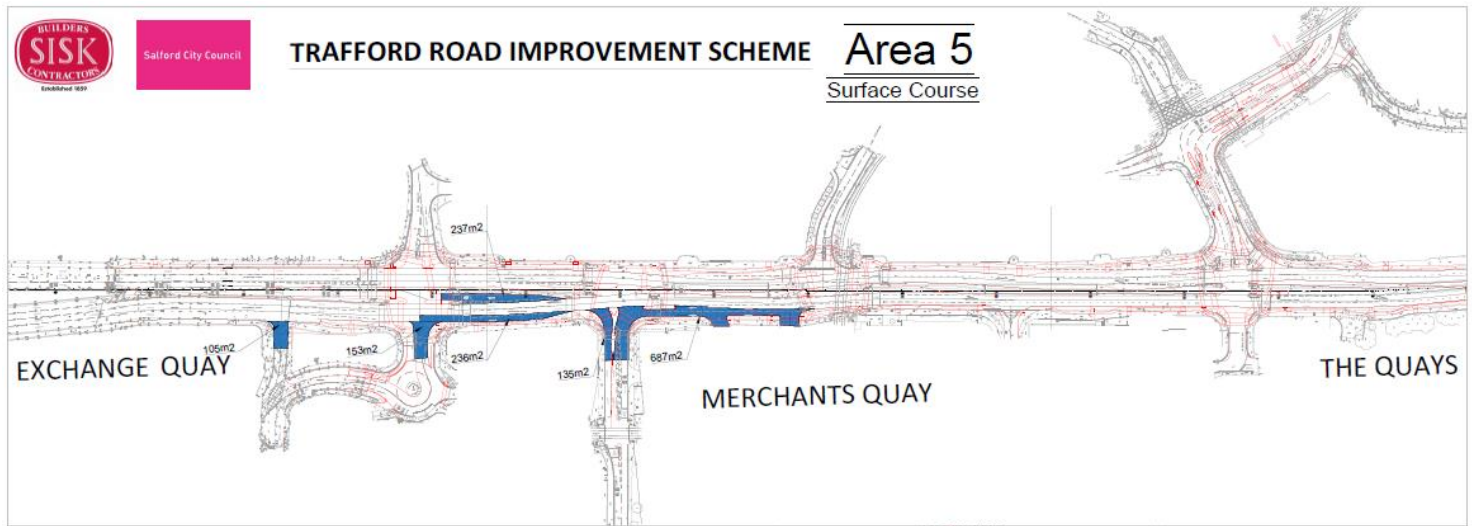
### **Northbound**

- Access to Trafford Road from Elmira Way via Tesco junction
- Access to Elmira Way (Tesco junction) via Trafford Rd & The Quays
- No access to Ordsall Lane

Controlled access will be maintained to Exchange Quay but there may be delays and long waits (30 to 60 minutes). If your visit is not essential, please avoid this area while the resurfacing takes place. We apologise for the inconvenience.



## Area 5: Merchants Quay to The Trafford Road bridge, Southbound

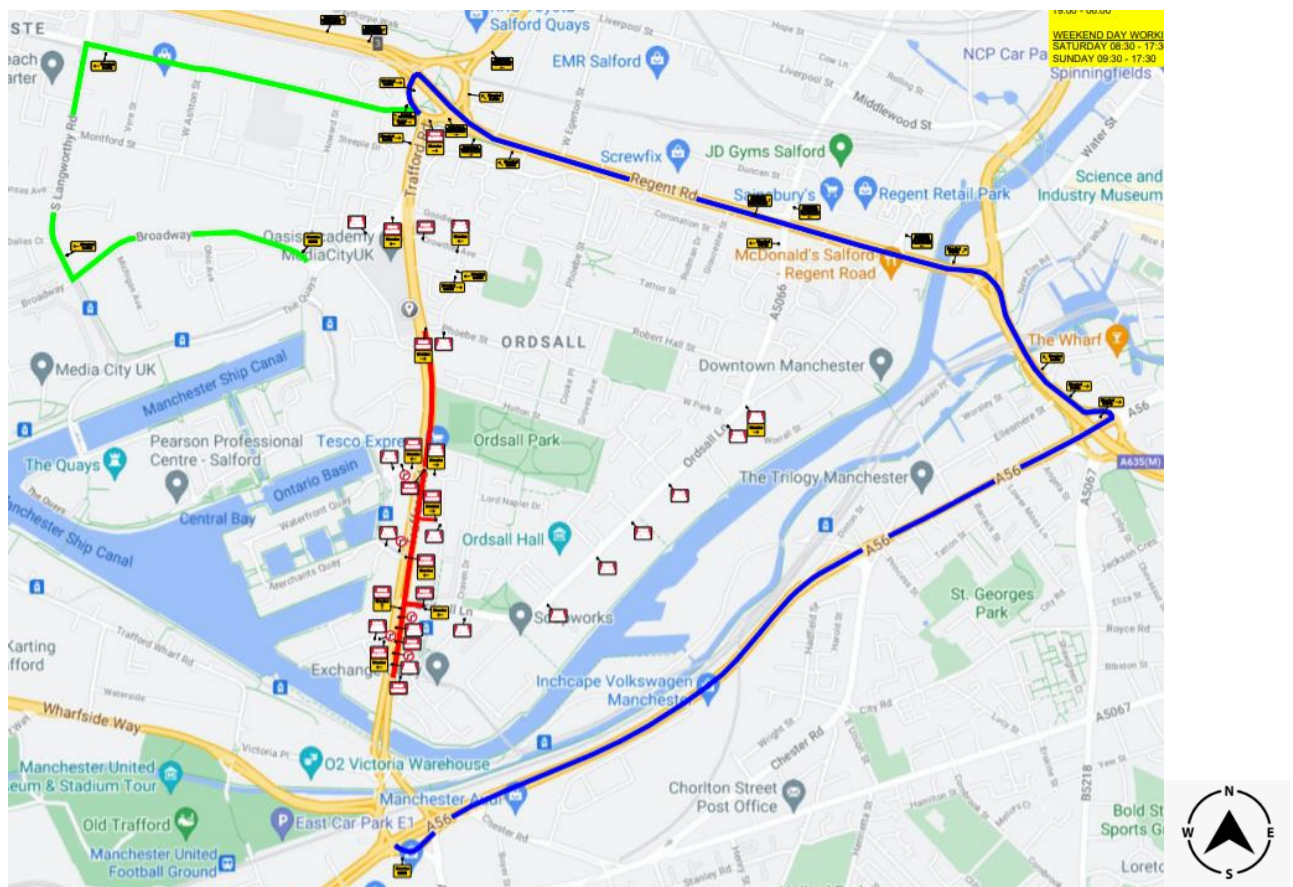


### Date

From Tuesday 26 April 1900 to Wednesday 27 April 0600 – 1 night

### Road Closures (between 1900 – 0600 only)

- Trafford Road Southbound between M602 Roundabout & White City Roundabout
- Ordsall Lane at the Junction of Trafford Road
- Elmira Way (The Marriott) at the junction of Trafford Road. The junction at Tesco will remain open.



## *Diversion route and Traffic Management*

### **Southbound**

- Primary Diversion Route via Regent Road & A56
- Access to Salford Quays via Eccles New Road and South Langworthy Road

### **Northbound**

- No Access to Ordsall Lane via Trafford Road
- Merchants Quay onto Trafford Road (left turn only)
- Access to Trafford Road from Elmira Way via Tesco junction (right turn)

Controlled access will be maintained to Exchange Quay but there may be delays and long waits (30 to 60 minutes). If your visit is not essential, please avoid this area while the resurfacing takes place. We apologise for the inconvenience.